








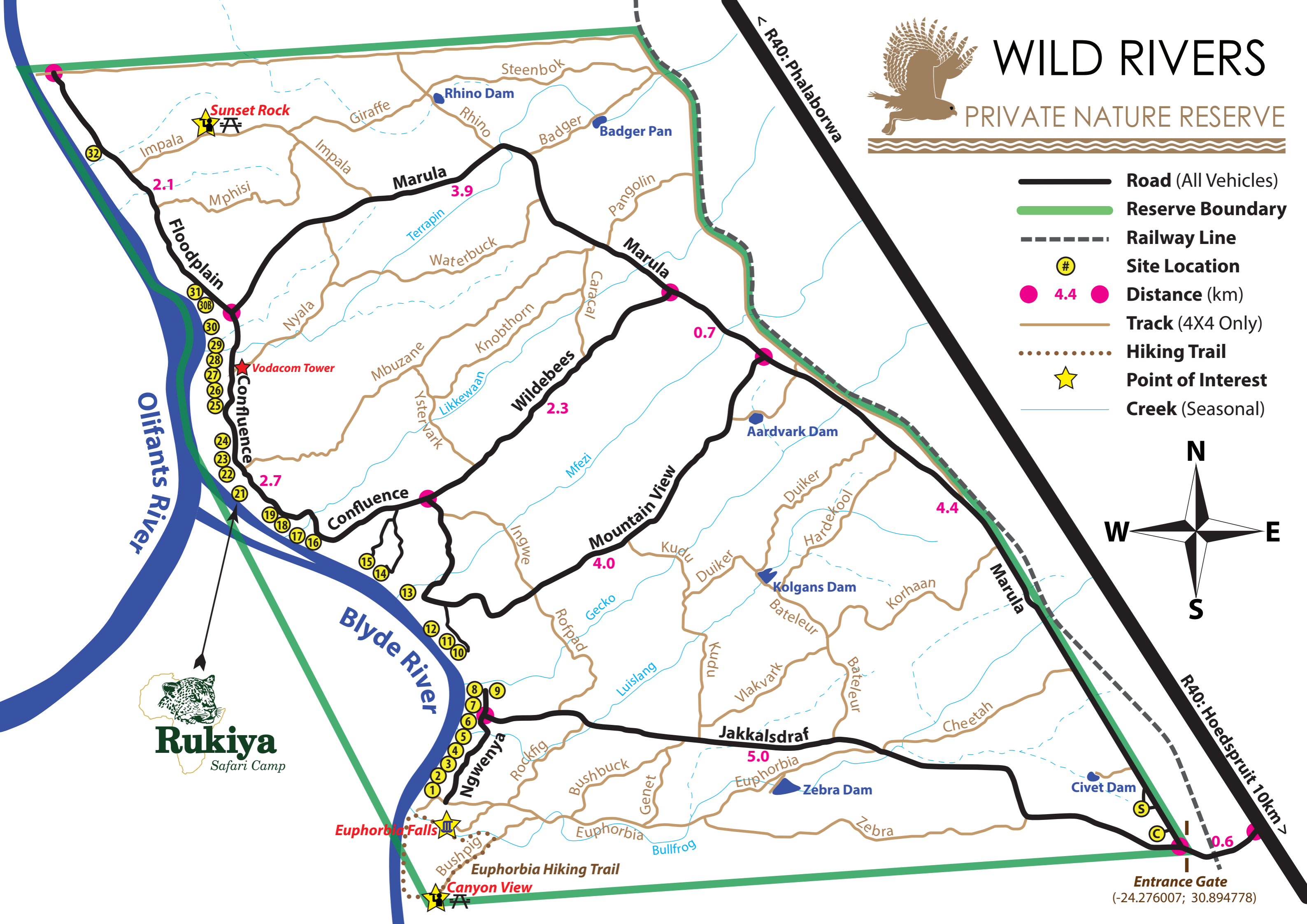
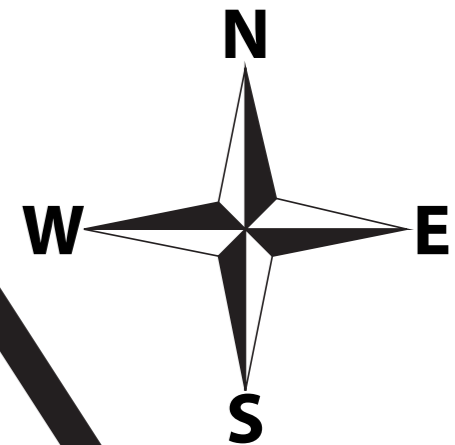




WILD RIVERS

PRIVATE NATURE RESERVE

-  Road (All Vehicles)
-  Reserve Boundary
-  Railway Line
-  Site Location
-  Distance (km)
-  Track (4X4 Only)
-  Hiking Trail
-  Point of Interest
-  Creek (Seasonal)



Euphorbia Falls

Euphorbia Hiking Trail

Canyon View

Entrance Gate
(-24.276007; 30.894778)